







 **Data Source:**  
Berkeley County  
GIS

**Geologic Type**

	Alluvium		Sandstone
	Dolostone		Shale
	Limestone		Sandstone/Limestone

**Berkeley County**  
**Map 3 - Geology**